



Nice Atlantic
GLOBAL LIMITED

BUSINESS

PROFILE



TABLE OF CONTENTS

WHO WE ARE	04
OUR MISION	04
OUR SERVICES	05
OUR PROJECTS	15
CONTACT US	16

WHO WE ARE

Nice Atlantic Global Limited was incorporated in the year 2010 in response to the rapidly growing need for effective and reliable survey data in the Nigerian public and private sectors, oil and gas, extractive and construction industries.

The initiative is geared towards steadily developing into a one-stop-place for general cadastral survey, construction support survey services, offshore and onshore surveys and geo-spatial data management and in conjunction with affiliate companies provide detailed studies for land and environmental management, offshore and onshore pre-engineering installations of facilities.

With this we marked our selves available to support our various clients from project conceptualization to deployment through to completion, maintenance and decommissioning on land and in the sea. Our key objective is the prevention of all accidents, injuries and material losses. Great importance is therefore placed on the health, safety and welfare of employees, others that are associated with our activities and our environment.

OUR VISION

To be a world class
Service delivery
Company



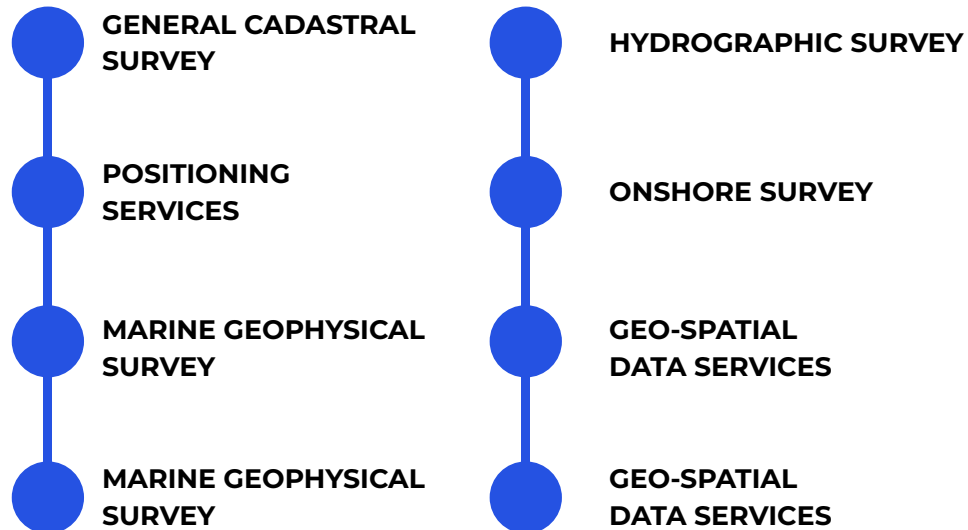


Our Mission

Our mission is to continue as a pacesetter in the surveying and mapping industries in Nigeria and in Sub-Sahara African generally, (becoming offshore and onshore survey and geospatial data solution providers) while providing our clients with unparalleled safety, quality, efficiency and productivity. Nice Atlantic Global LTD will conduct its activities as a partner to its clients, building trust and integrity at every stage of our growth that shall be recognized and respected.

OUR SERVICES

our services are tailored to support clients through the life of every project from project conception to deployment through to completion, maintenance and decommissioning on land and at sea.



Nice Atlantic Global LTD is motivated by a clear visionary slogan:

DOING IT RIGHT





GENERAL CADASTRAL SURVEY

The art and science of measuring and mapping of land. While the entire scope of our profession is vast, in the area of cadastral survey it all eventually boils down to determining where peoples' land boundaries are, and managing land related information.

POSITIONING SERVICES:

We provide dynamic navigation and positioning solutions on sea surface and seabed using satellite technology and below the surface using specialized underwater positioning systems for construction barges, pipe-lay operations, jacket installation, submarine cable laying, drill rigs, dredging, seismic and survey vessels.





MARINE GEO-PHYSICAL SURVEY

We provide solutions in every area of marine geo-physical survey including:

- Side-scan sonar and single-beam hydrographic survey
- Multi-beam hydrographic survey
- Seismic reflection (sub-bottom profiling)
- Marine magnetometer survey
- NAVIGATION AND HORIZONTAL CONTROL
- Tide Measurements and Corrections
- QUALITY ASSURANCE/QUALITY CONTROL (QA/QC)

CONSTRUCTION SUPPORT

Nice Atlantic Global LTD provides reliable and effective construction support services for offshore construction projects. Services range from control for underwater concrete installations, offshore pipeline and cable installations using specialized survey systems such as GPS/RTK and underwater hydrostatic levelling techniques.

- Rig positioning
- Template and jacket installation survey
- Remote tug positioning
- Pipeline and cable installation survey
- Pipeline location
- Site specific survey
- As- built survey



CONSTRUCTION

we offer comprehensive construction services, bringing expertise and quality to every project, big or small. From residential builds to large-scale developments, we manage every stage of the construction process with meticulous attention to detail and a commitment to client satisfaction. Our services encompass:

- Residential Construction
- Commercial Construction
- Fence Construction
- Project Management
- General Contracting



HYDROGRAPHIC SURVEY

We assist Government agencies, private companies and investment groups to collect hydrographic data in order to enable safe navigation and freedom of manoeuvre at sea and to exploit the physical operating environments above and below the water surface for strategic, operational and tactical advantage.

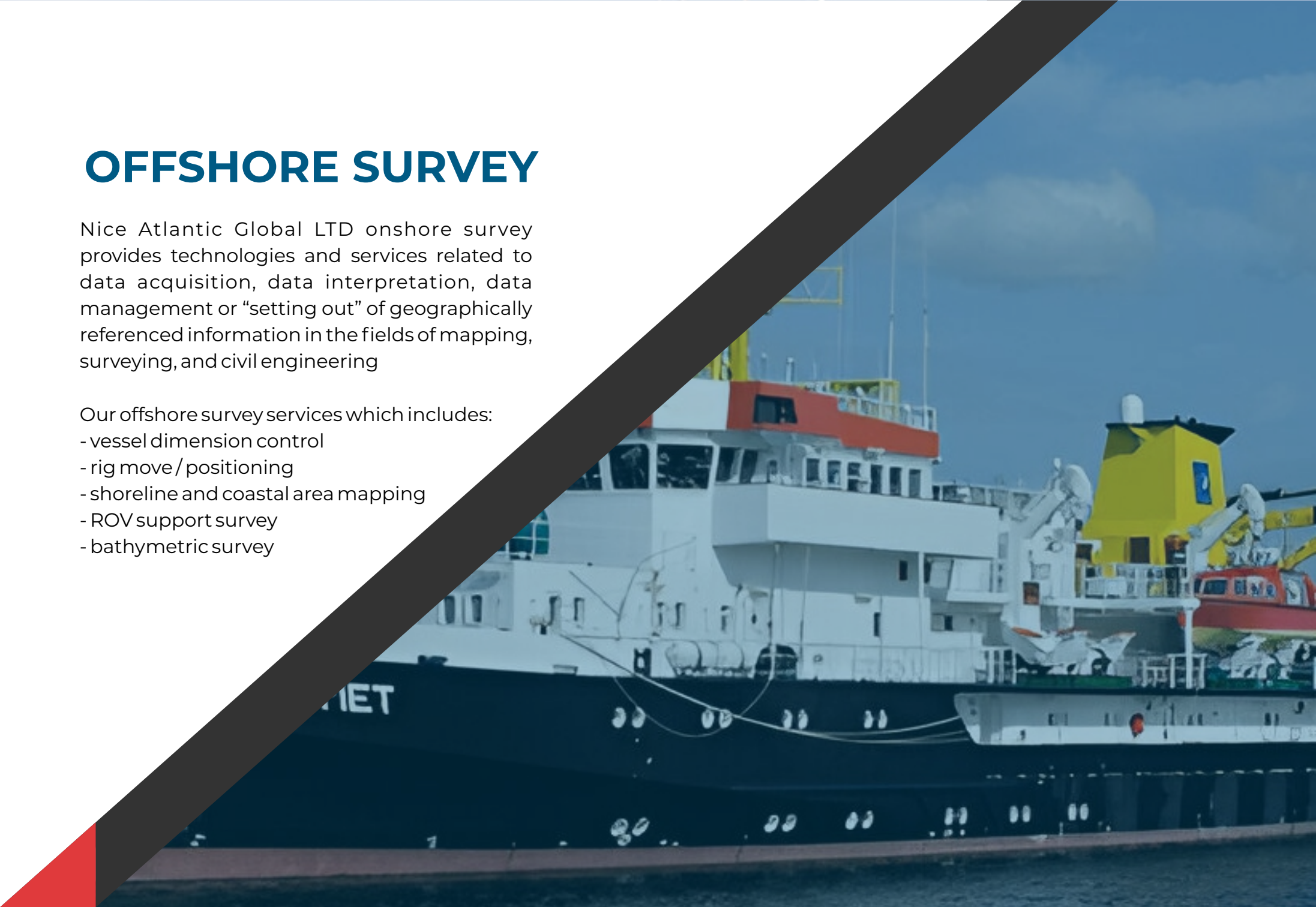


OFFSHORE SURVEY

Nice Atlantic Global LTD onshore survey provides technologies and services related to data acquisition, data interpretation, data management or “setting out” of geographically referenced information in the fields of mapping, surveying, and civil engineering

Our offshore survey services which includes:

- vessel dimension control
- rig move/positioning
- shoreline and coastal area mapping
- ROV support survey
- bathymetric survey



ONSHORE SURVEY

At Niceatlantic Global, operating here in the heart of the Niger Delta, we specialize in comprehensive Onshore Survey services tailored to the unique challenges and opportunities of this region. We understand the critical importance of accurate and reliable data for successful project planning and execution, particularly in the oil and gas, construction, and infrastructure sectors.

Our onshore survey includes but not limited to:

- General cadastral and land management
- Route survey (pipeline, roads, power lines, railways etc)
- Topographic survey
- Spatia data management
- Area mapping
- Mining survey



TOPOGRAPHIC SURVEYS

undertakes topographic surveys to obtain information about the natural and man-made features of the land as well as elevations. From the acquired data, three dimensional mapping is prepared either onsite or upon return from site in the office. To ensure data completeness and integrity, all topographic data is captured automatically and rigorous quality checks carried out by means of in-house and proprietary software.

ROUTE SURVEYS

Pipeline route surveys || Dimensional control for structural fabrication || Physical inventory || GIS services
Exploration data-basing || GIS related out-sourcing || (Petrochemical) construction layouts || General survey services Multimedia
Design construction survey support || Production of small and large scale maps || Construction stake-out, as-built
Boundary marking and coordinating || Land information systems || Exploration survey || Production survey



A surveying instrument, possibly a total station or theodolite, is mounted on a red and silver tripod. The instrument has a yellow top and a black body. The background is a blurred construction site with a yellow excavator and a person in a blue shirt and purple pants. The entire image has a dark, semi-transparent overlay.

GEO-SPATIAL DATA SERVICES

We're offering a powerful suite of tools to empower companies to bring a whole new level of geospatial analysis to their end user. We want our customers to not only realize their vision for geospatial analysis within their applications, but to educate and empower them to come up with applications that they might not have considered or thought possible.

Geotechnical Survey



At Niceatlantic Global, we understand that a thorough geotechnical survey is the cornerstone of any successful construction project. We offer comprehensive geotechnical investigation services designed to provide you with the critical subsurface information needed for informed decision-making.

Our Core Areas:

- Subsurface exploration
- Laboratory testing
- Geophysical surveys
- Geotechnical analysis



**AERIAL
PHOTOGRAMETRY**

DRONE SURVEY

Pipeline Probing

we offer specialized Pipeline Probing services to ensure the safety and integrity of your pipeline infrastructure. We understand the critical importance of accurate pipeline location and condition assessment, and our comprehensive probing solutions are designed to minimize risks and disruptions.

Our services include:

- Precise Pipeline Location
- Condition Assessment
- Leak Detection
- Utility Mapping

Niceatlantic Global's Pipeline Probing services provide the essential information you need to operate and maintain your pipeline systems safely and efficiently. Contact us today to discuss your specific requirements and how we can help protect your valuable assets.





PERSONNEL TRAINING

We train and develop manpower in areas such as data acquisition, processing, analysis and data management, in every field of survey (offshore, onshore, hydrographic survey, engineering survey and topographical survey etc.



CONSULTING SERVICES

We offer solution oriented consultancy in project management and land management and to other areas of our specialization.

Our Projects




01

WAV VENTURES LIMITED (SEATRUCK GROUP) ONNE

FLATNESS CHECK OF THE GANGWAY PEDESTAL AT JASCON 34 (FEBRUARY 2011)

SURVEY INSTRUMENTATION TRAINING FOR FOUR ENGINEERS: -THE USE OF TOTAL STATION (MARCH 2011)





- +234 806 868 5917
+234 803 787 3845
- #9 Estate road Rumuogba,
Port Harcourt.
- info@niceatlanticglobal.com
niceatlanticglobal@gmail.com
- www.niceatlanticglobal.com